



Request for Council Action

TO: Mayor and City Council
THROUGH: Tim Murray, City Administrator
FROM: Mark DuChene, City Engineer
MEETING DATE: February 12, 2019
SUBJECT: Resolution 2019-028 Approve Plans and Specifications and Establish Bid Date for 2019 Street Overlay and Sidewalk Improvements - City Contract 2019-02

Background:

The attached resolution approves the construction plans and specifications for the proposed 2019 Street Overlay and Sidewalk Improvements project (Contract 2019-02). The proposed work includes curb and gutter replacement, concrete sidewalk replacement & construction, storm sewer repairs, casting adjustment/ replacement, pavement milling, bituminous paving, pavement markings, and related improvements.

The streets proposed to be included in this project are as follows:

- | | |
|-------------------|---|
| 1st Avenue SW | (Division Street W. to Tower Place) |
| 1st Street SW | (1st Avenue SW to 2nd Avenue SW) |
| 2nd Street SW | (1st Avenue SW to 2nd Avenue SW) |
| Flynn Street | (Francis Street to Fowler Street) |
| Fowler Street | (Francis Street to Lind Street) |
| Francis Street | (Locust Street to 325' south of Lind Street) |
| Lind Street | (Willow Street to Fowler Street) |
| Locust Street | (Willow Street to Francis Street) |
| Poplar Street | (Willow Street to Francis Street) |
| Rice Street | (Francis Street to 300' south of Lind Street) |
| Short Street | (Francis Street to south end) |
| 3rd Street SE | (10th Avenue SE to Tischler Avenue) |
| 12th Avenue SE | (Division Street E. to 5th Street SE) |
| Division Street * | (9 th Avenue to Irving Avenue) |

*Sidewalk Only

The improvements were formally ordered by the City Council on January 22, 2019 upon the passage of Resolution 2019-018, following the Public Hearing. After the improvements were ordered, the Engineering Department finalized the plans and specifications in preparation of bidding the improvements.

The total estimated cost of the improvements is \$768,200.00 (including contingency and engineering fees). Proposed funding for the project comes from a number of sources, as outlined below:

Special Assessments	\$ 341,500.00	44.9%
Street Improvement Fund (401)	\$ 376,500.00	49.5%
Water Utility Fund (601)	\$ 4,900.00	0.6%
Sanitary Sewer Utility Fund (602)	\$ 13,100.00	1.7%
Storm Water Utility Fund (603)	<u>\$ 25,000.00</u>	<u>3.3%</u>
Total	\$ 761,000.00	100.0%

The attached resolution also establishes a bid date of March 20, 2019 for the project. Construction is scheduled to begin in June, with substantial completion by the end of August 2019.

Recommendation:

Approve Resolution 2019-028

Attachments:

- Resolution 2019-028
- Plans and Special Provisions (Cover Sheets only)

CITY OF FARIBAULT

RESOLUTION #2019-028

**APPROVE PLANS AND SPECIFICATIONS AND ESTABLISH BID DATE FOR
2019 STREET OVERLAY AND SIDEWALK IMPROVEMENTS - CITY CONTRACT
2019-02**

WHEREAS, Resolution 2019-018, adopted on January 22, 2019, following a Public Hearing, ordered the improvements for the 2019 Street Overlay and Sidewalk Improvements project (Contract 2019-02), and;

WHEREAS, the project removals, concrete curb and gutter replacement, concrete sidewalk replacement, storm sewer replacement and repairs, casting adjustment and replacement, pavement milling, bituminous paving, pavement markings, and related improvements.

The streets proposed to be included in this project are as follows:

1st Avenue SW	(Division Street W. to Tower Place)
1st Street SW	(1st Avenue SW to 2nd Avenue SW)
2nd Street SW	(1st Avenue SW to 2nd Avenue SW)
Flynn Street	(Francis Street to Fowler Street)
Fowler Street	(Francis Street to Lind Street)
Francis Street	(Locust Street to 325' south of Lind Street)
Lind Street	(Willow Street to Fowler Street)
Locust Street	(Willow Street to Francis Street)
Poplar Street	(Willow Street to Francis Street)
Rice Street	(Francis Street to 300' south of Lind Street)
Short Street	(Francis Street to south end)
3rd Street SE	(10th Avenue SE to Tischler Avenue)
12th Avenue SE	(Division Street E. to 5th Street SE)
Division Street *	(9 th Avenue to Irving Avenue)

*Sidewalk Only

and;

WHEREAS, said resolution also ordered the preparation of the plans and specifications for said improvements, and;

WHEREAS, the total cost of the improvements is estimated to be \$761,000.00, and;

WHEREAS, plans and specifications for the improvements have been prepared by the City Engineering Department.

NOW, THEREFORE BE IT RESOLVED, plans and specifications for the 2019 Street Overlay and Sidewalk Improvements project (Contract 2019-02), prepared by the City Engineering Department, are hereby approved.

ALSO, BE IT RESOLVED, a bid opening date of March 20, 2019 is hereby established for the 2019 Street Overlay and Sidewalk Improvements project (Contract 2019-02).

Date Adopted: February 12, 2019

Faribault City Council

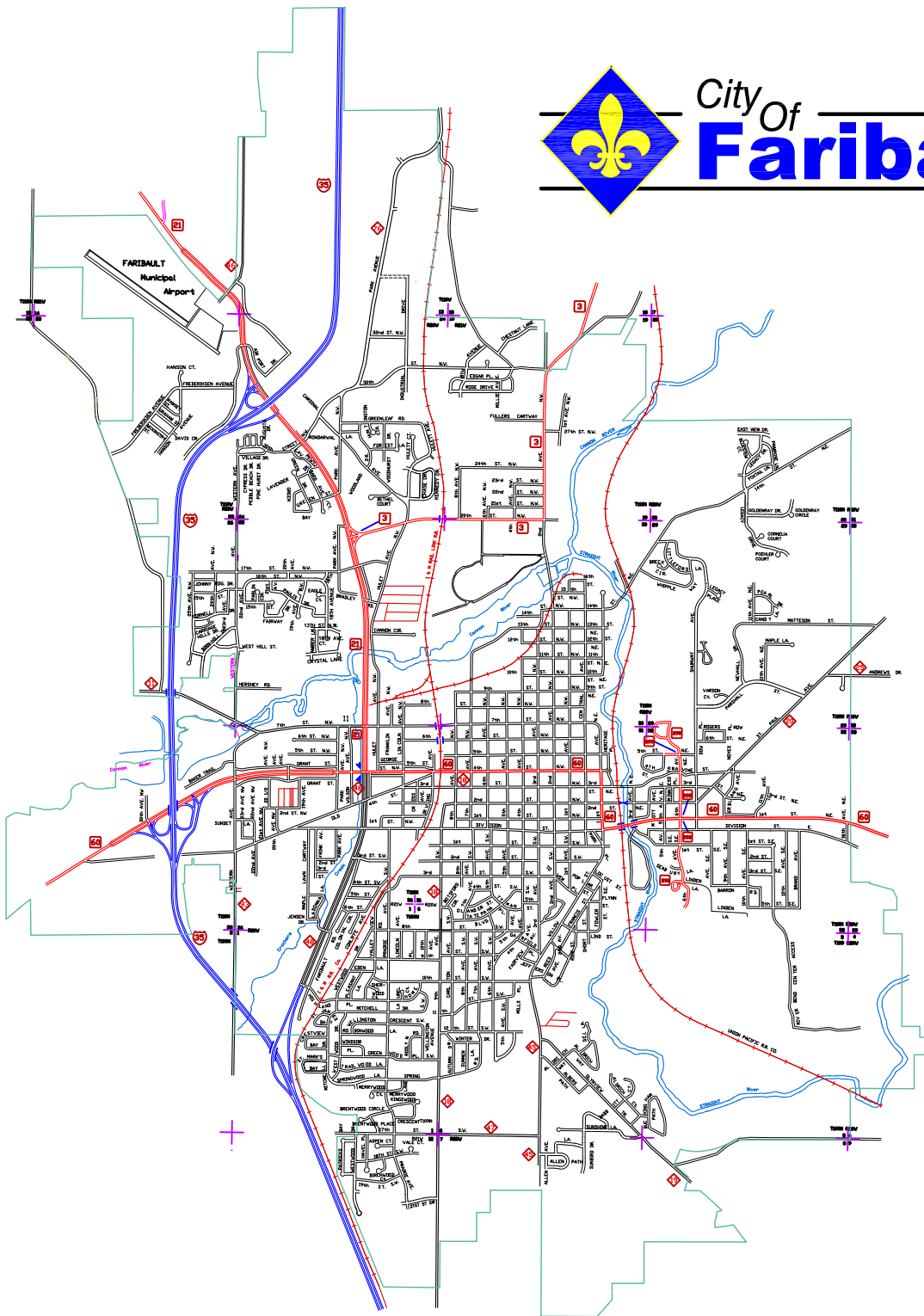
Kevin F. Voracek, Mayor

ATTEST:

Timothy C. Murray, City Administrator



City of Faribault



CONTRACT: 2019-02

PROJECT: 2019 Street Overlay and Sidewalks

BID DATE: March 20, 2019 11:00 a.m.

I HEREBY CERTIFY THAT THIS PLAN WAS PREPARED
BY ME OR UNDER MY DIRECT SUPERVISION AND THAT
I AM A DULY LICENSED PROFESSIONAL ENGINEER
UNDER THE LAWS OF THE STATE OF MINNESOTA.

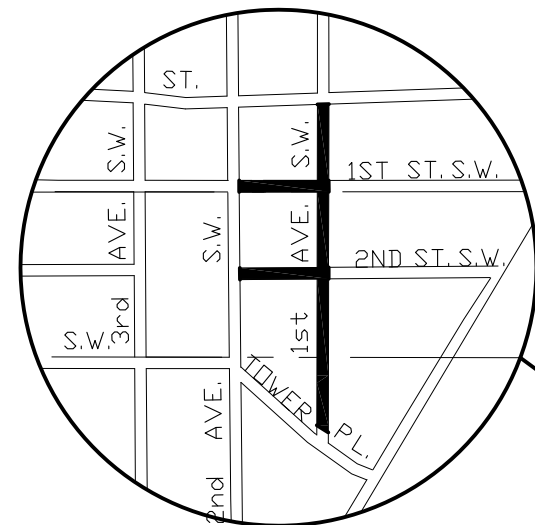
Mark W. DuChene, City Engineer

LIC. NO. 46594 DATE 2-7-2018

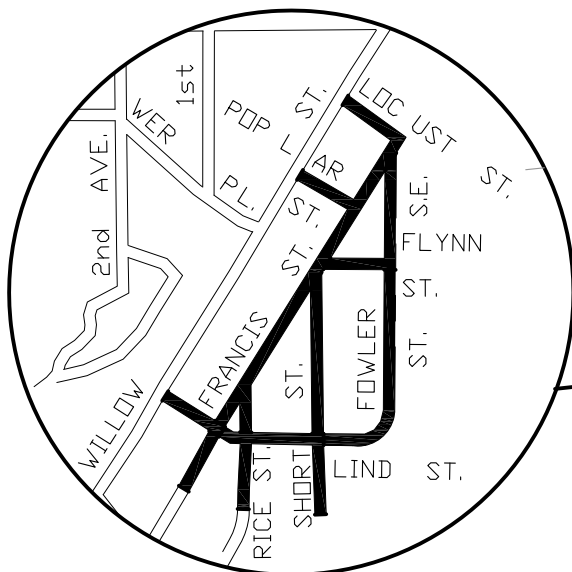
2019 STREET OVERLAY & SIDEWALK IMPROVEMENTS

CONTRACT NO. 2019-02

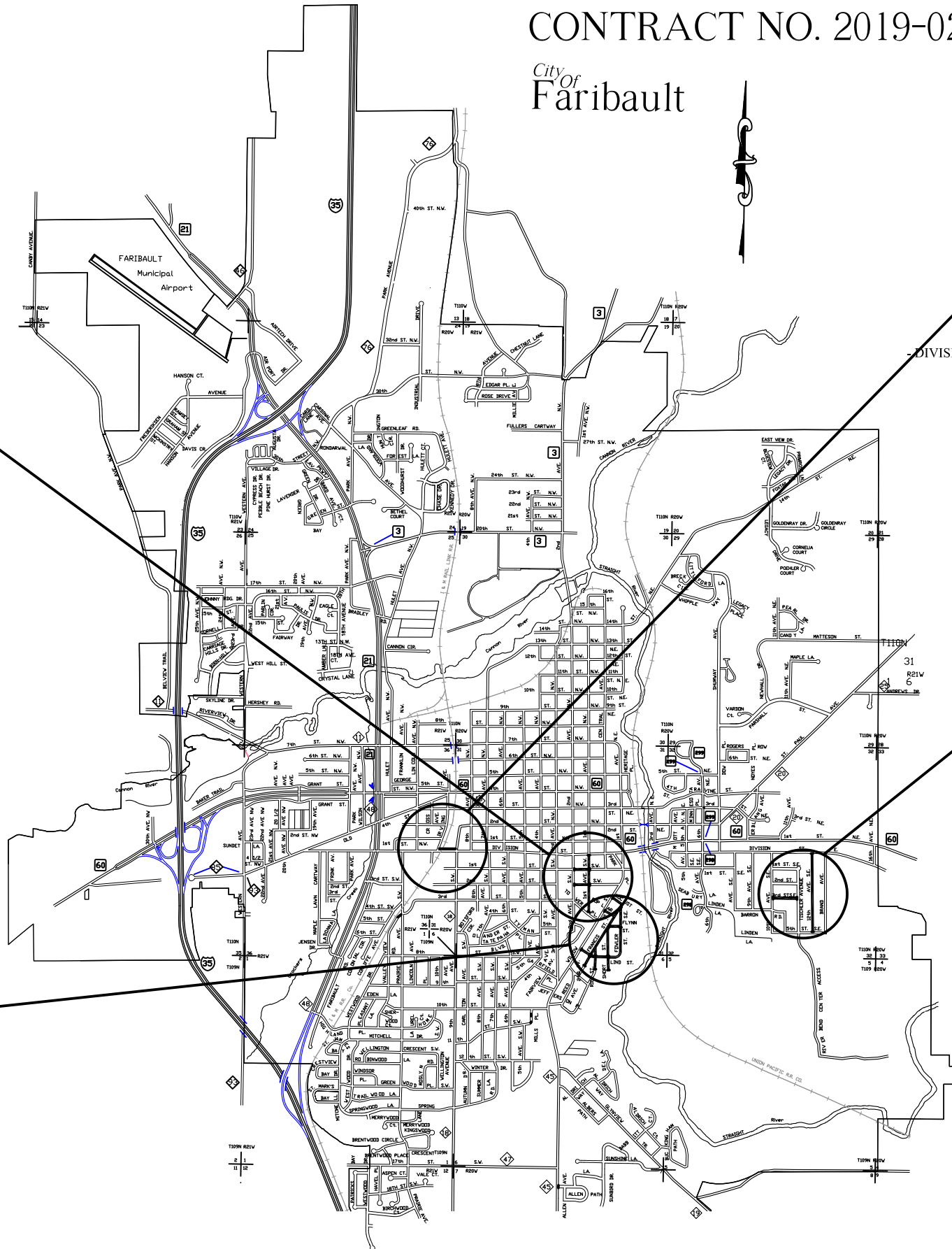
City of
Faribault



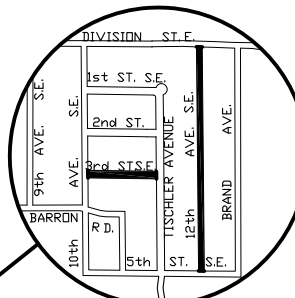
(AREA - 2)
- 1ST AVENUE S.W.
- 1ST STREET S.W.
- 2ND STREET S.W.



(AREA - 1)
- FLYNN STREET
- FOWLER STREET
- FRANCIS STREET
- LIND STREET
- LOCUST STREET
- POPLAR STREET
- RICE STREET
- SHORT STREET



(AREA - 4)
- DIVISION STREET W. SIDEWALK



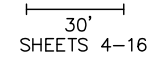
(AREA - 3)
- 3RD STREET S.E.
- 12TH AVENUE S.E.

INDEX OF SHEETS

SHEET NO. 1	TITLE SHEET & LOCATION MAP
SHEET NO. 2-3	TYPICAL SECTIONS/CONSTRUCTION DETAILS
SHEET NO. 4	1ST AVENUE S.W.
SHEET NO. 5	1ST STREET S.W./ 2ND STREET S.W.
SHEET NO. 6	FLYNN STREET
SHEET NO. 7	FOWLER STREET
SHEET NO. 8-9	FRANCIS STREET
SHEET NO. 10	LIND STREET
SHEET NO. 11	LOCUST STREET/ POPLAR STREET
SHEET NO. 12	RICE STREET
SHEET NO. 13	SHORT STREET
SHEET NO. 14	3RD STREET S.E.
SHEET NO. 15	12TH AVENUE S.E.
SHEET NO. 16	DIVISION STREET W.
SHEET NO. 17-18	STORM WATER POLLUTION PREVENTION PLAN

THIS PLAN CONTAINS 18 SHEETS

SCALES



GOVERNING SPECIFICATIONS

ALL WORK SHALL BE PERFORMED IN ACCORDANCE WITH THE MnDOT STANDARD SPECIFICATIONS FOR CONSTRUCTION - 2018 EDITION, THE CITY ENGINEERS ASSOCIATION OF MINNESOTA STANDARD SPECIFICATIONS - 2013 EDITION, AND THE SPECIAL PROVISIONS.

ALL APPLICABLE FEDERAL, STATE AND LOCAL LAWS WILL BE COMPLIED WITH IN THE CONSTRUCTION OF THIS PROJECT.

CITY ENGINEER

ALL UTILITY INFORMATION SHOWN IN THIS PLAN IS UTILITY QUALITY LEVEL "D". THIS QUALITY LEVEL HAS BEEN DETERMINED ACCORDING TO THE GUIDELINES OF CI/ASCE 38-.2 ENTITLED "STANDARD GUIDELINES FOR THE COLLECTION AND DEPICTION OF EXISTING SUBSURFACE UTILITY DATA".

I HEREBY CERTIFY THAT THIS PLAN WAS PREPARED BY ME OR UNDER MY DIRECT SUPERVISION AND THAT I AM A DULY LICENSED PROFESSIONAL ENGINEER UNDER THE LAWS OF THE STATE OF MINNESOTA.
 LIC. NO. 46594 DATE 2-12-2019
 MARK W. DUCHENE, P.E.
 DESIGN BY: GWC DRAWN BY: DJD
 CITY CONTRACT: 2019-02
 DATE: FEBRUARY, 2019
 2019 STREET OVERLAYS AND SIDEWALK IMPROVEMENTS
 TITLE SHEET & LOCATION MAP
 City of Faribault
 ENGINEERING DEPARTMENT
 PLAN: D-3006
 SHEET 1 OF 18